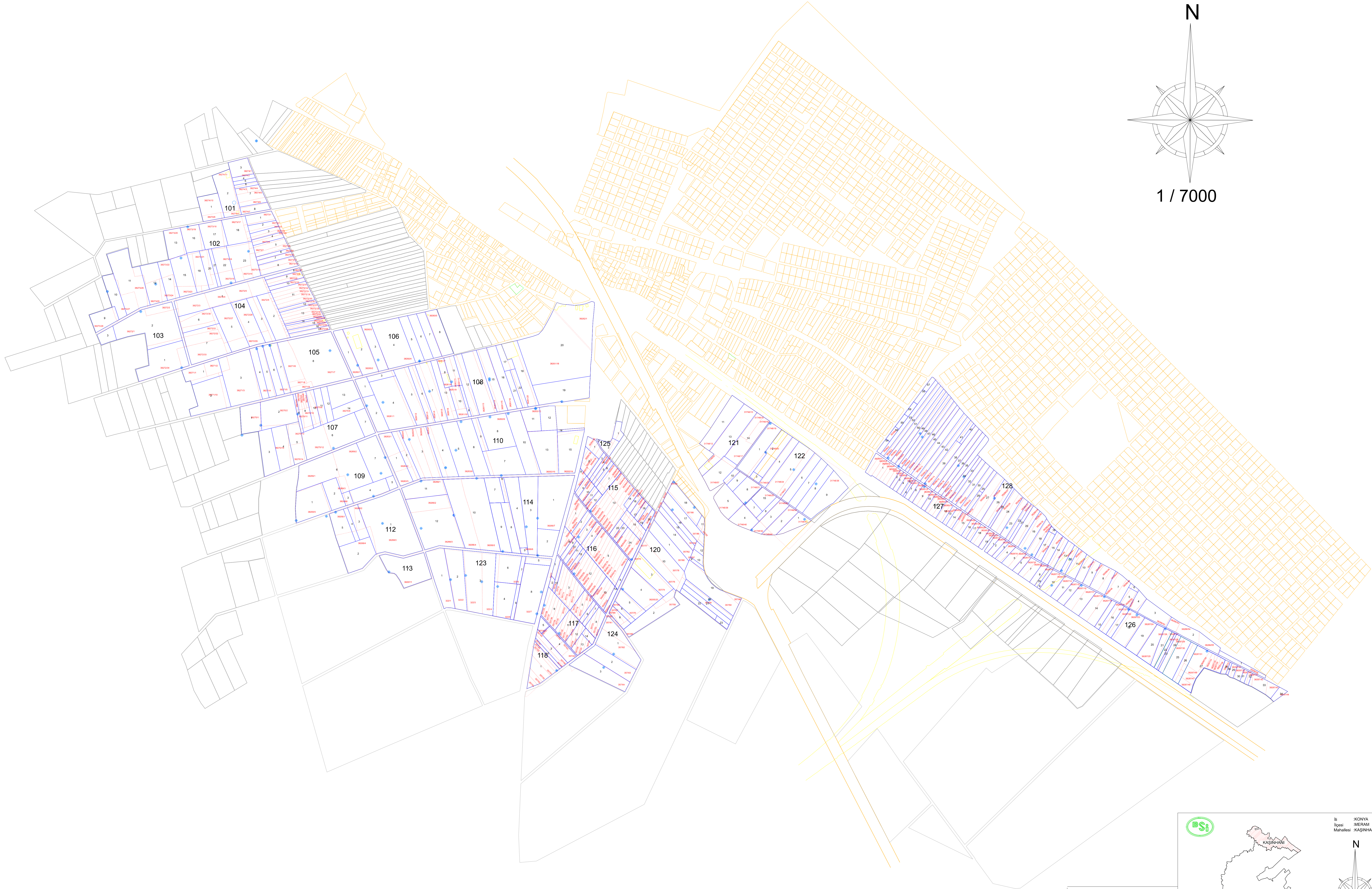

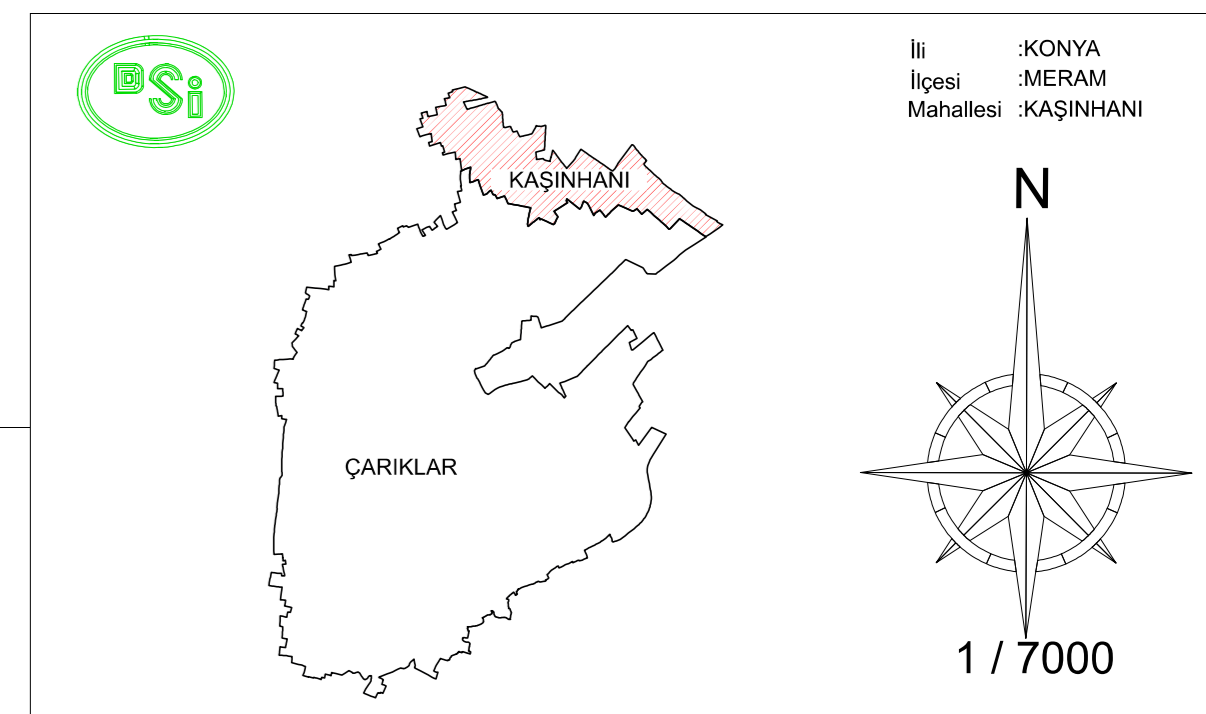


KAŞINHANI MAHALLESİ

Geçici Yer Teslim Haritası



101...171	(0.50) ADA HAT
0...10	(0.50) ADA NO
1...15	(0.50) PARSEL HAT
1...15	(0.50) PARSEL NO
1...15	(0.15) KADASTRO HAT
1...15	(20) KADASTRO NO
1...15	(0.15) KÖY SINIRI
1...15	(0.15) SABİT TESİS (Su)
1...15	(0.15) SABİT TESİS (Elektrik)
1...15	(0.15) SABİT TESİS (TEK AĞAÇ)
1...15	(0.15) SABİT TESİS (meyve/alk)
1...15	(0.15) HAVA BACASI
1...15	(0.15) SABİT TESİS (Elektrik Dışı)
1...15	(0.15) SABİT TESİS (Trafik)
1...15	(0.15) SABİT TESİS (Maden)
1...15	(0.15) SABİT TESİS (Sondaj)
1...15	(0.15) SABİT TESİS (Motomop)
1...15	(0.15) SABİT TESİS (Pilon Yeri)
1...15	(0.15) SABİT TESİS (Köprü, Kuvvet)
1...15	(0.15) SABİT TESİS (Şişme Kuyusu)
1...15	(0.15) EKOLOJİK KORIDÖR
1...15	(0.15) MALİYE HAZINESİ
1...15	(0.15) MERA
1...15	(0.15) SUYUNMA ÇUKURU
1...15	(0.15) KULLANIM YOLU
1...15	(0.15) PLANLANAN YOL
1...15	(0.15) PLANLANAN KANAL



KONYA 15. KISIM AT VE TİGH PROJESİ		KAŞINHANI MAHALLESİ	
Geçici Yer Teslim Haritası			
HAZIRLAYAN		YÖKLENCİ	
HAZIRLAYAN	Ali Şahin	Tarih	01/10/2023
HAZIRLAYAN	M. FATMA ÖZDEMİR	Tarih	01/10/2023
ZEMİN MÜHÜRÜ	TULAY BERBER	Tarih	01/10/2023
İŞİN SİVİLİ			
İNCELEME	Ali Şahin	Tarih	01/10/2023
KONTROL	Şenel Yılmaz	Tarih	01/10/2023
TAYİN	Şenel Yılmaz	Tarih	01/10/2023
TAYİN	Şenel Yılmaz	Tarih	01/10/2023